Cloquet - COQ

www.cloquetairport.com

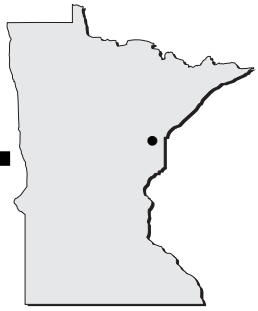

Airport Manager:	Quinten Anderson - 218-879-4911 quinten@cloquetairport.com
Contact Person:	Mark Linne - 218-384-9150 - mark.linne@co.carlton.mn.us
Chamber of Com:	800-554-4350 - www.cloquet.com
Aero Cht Coord:	7-J
AWOS/ASOS:	218-879-0783 - VHF 118.525
MnWAS Loc/Hrs:	Arrival/Departure Building - 24 hours
Attended:	All/Mon-Sat/0800-1700
Fuel:	100LL, Jet A
Self Service Fuel:	All major credit cards
After Hrs Service:	218-591-6157
FBO(s):	Woodland Aviation - 218-878-1230 - fly@woodlandaviation.biz - www.woodlandaviation.biz
Ground Transport:	Taxi Bicycles
Food Service:	Pop machine; candy
Dining:	Carmen's - 218-879-1889 - 1 mile Perkins - 218-879-8380 - 2 miles Applebee's - 218-879-4790 - 2 miles Black Bear Casino - 218-878-2327 - 5 miles
Lodging:	AmericInn Motel - 218-879-1231 - 2 miles Super 8 Motel - 218-879-1250 - 2 miles Black Bear Hotel - 218-878-7400 - 5 miles
Airport Events:	Annual EAA Chapter 1221 Fly-In
Underwing Camp:	Yes
Campgrounds:	KOA - 218-879-5726 - 5 miles The Lounge on Big Lake - 218-879-1819 - 6 miles
Golf Courses:	Cloquet Country Club - 218-879-7997 - 2 miles Big Lake Golf - 218-879-4221 - 7 miles Black Bear Golf Course - 218-878-8633
Local Attractions:	Black Bear Casino; Carlton County Historical Museum; Cloquet Forestry Center; Fond Du Lac Community College; Fond Du Lac Indian Reservation; historical walking tour; Jay Cook State Park; local industry tours - Jarden Home Brands; SAPPI; USG (call Cloquet Chamber to set up tour); Chamber of Commerce headquarters; public library; white water rafting; campground - Stafford Island - West of Highway 33 in Cloquet
Comments:	Manager's FAX - 218-879-0120 Deer in the vicinity of airport EAA Chapter 1221 - www.eaachapter1221.com When Duluth approach is closed contact MPLS CTR - 127.9

FIELD ELEV. 1279′ (COQ) CLOQUET

VICINITY MAP

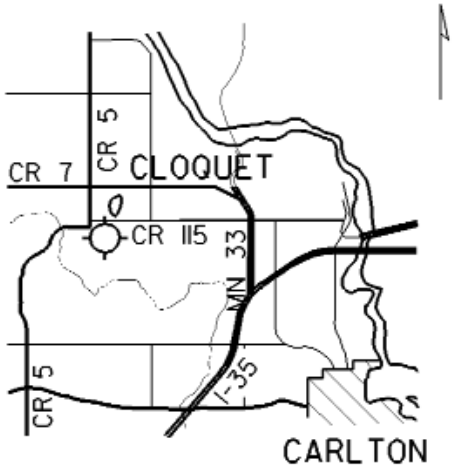

SEC. CH: GREEN BAY (N)
LAT: 46° 42.1′
LONG: 92° 30.2′
COMM: CTAF: 122.8 (L)
AWOS: 118.525 VHF
DLH APP: 125.45
DLH CLNC DEL: 122.15
MPLS CTR: 127.9
RNAV: (DLH 112.6) R239 D13.8
NDB: (COQ) 335
TPA: 2270′ (991′)
APPROACH: GPS, NDB, RNAV, VOR/DME

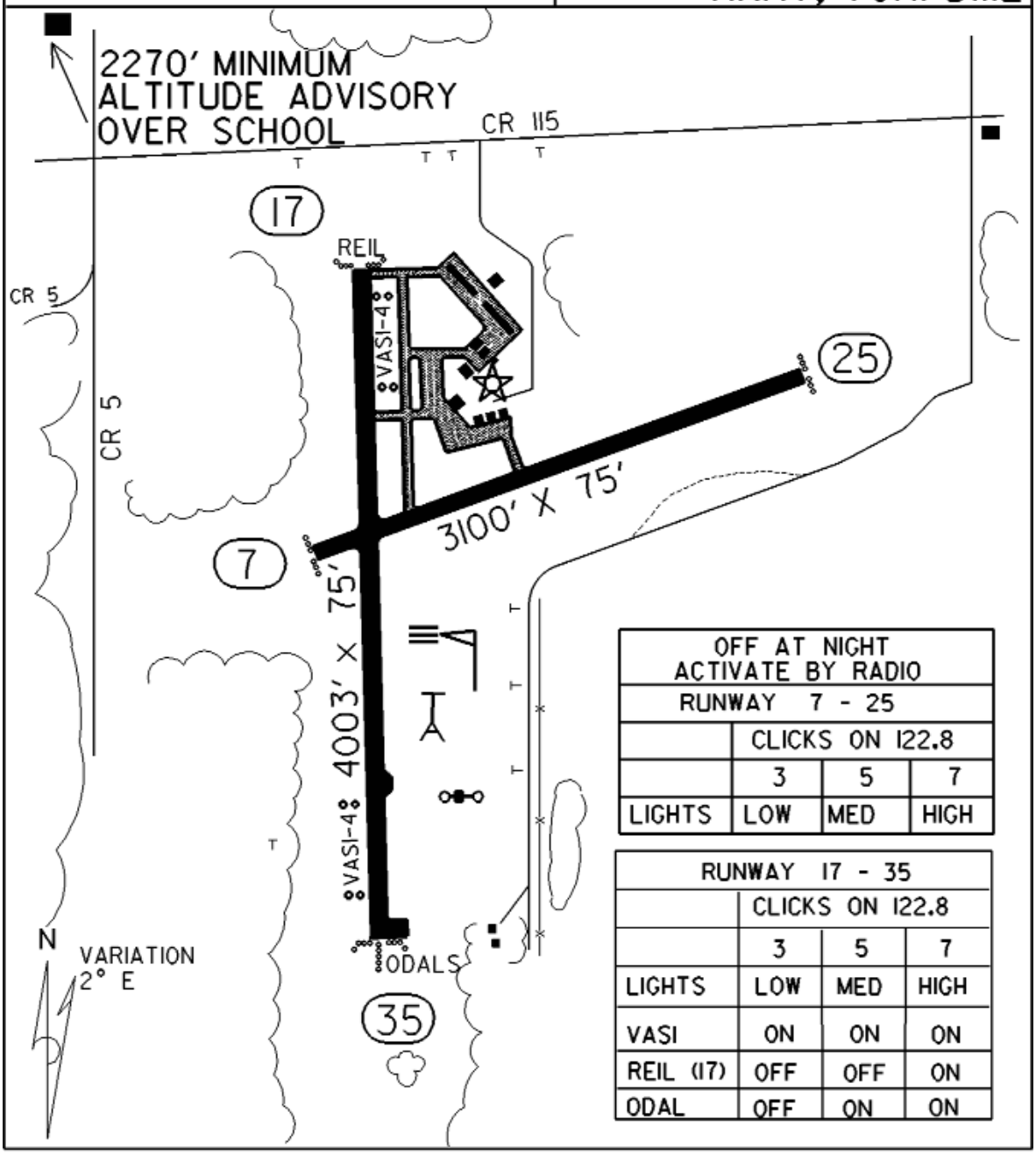

OFF AT NIGHT ACTIVATE BY RADIO			
RUNWAY 7 - 25			
	CLICKS ON 122.8		
	3	5	7
LIGHTS	LOW	MED	HIGH

RUNWAY 17 - 35			
	CLICKS ON 122.8		
	3	5	7
LIGHTS	LOW	MED	HIGH
VASI	ON	ON	ON
REIL (17)	OFF	OFF	ON
ODAL	OFF	ON	ON

CLOQUET-CARLTON COUNTY AIRPORT CLOQUET